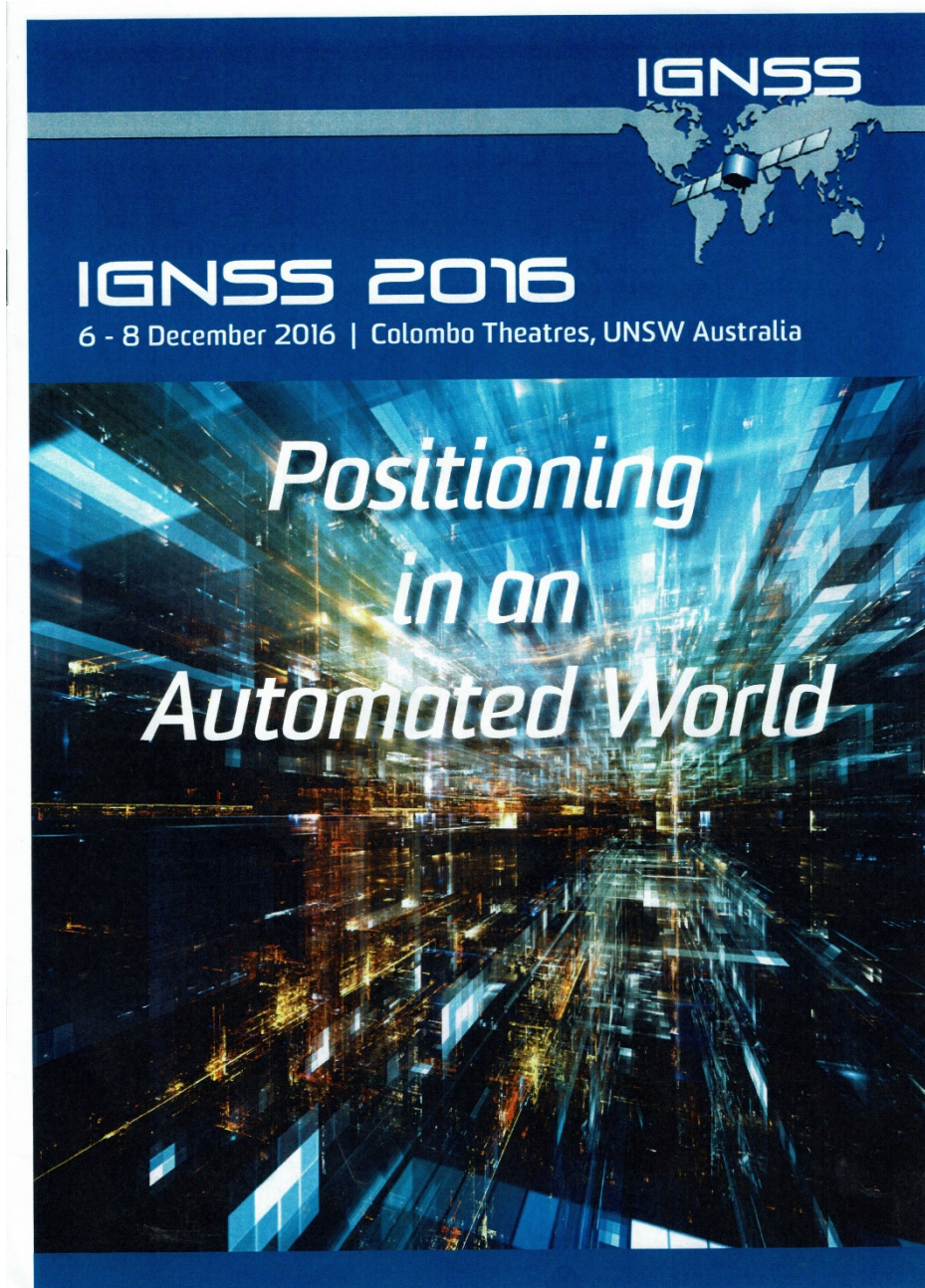


2016 IGNSS Conference at UNSW Australia's Sydney campus on 6 - 8 December 2016

**"Positioning in an Automated World"**

Report to AIN Members by Captain Gavin Permain



It is not the intention of this report to finely detail the papers presented as some of the material is commercially sensitive and it would be impossible to do justice to the R & D that has contributed to what was presented.

I recommend readers go to the IGSS2016 website where it is expected links to papers will be posted during January 2017.

### **Conference Overview**

IGSS runs the SE Asian region's premier conference on Global Navigation Satellite Systems (GNSS) and related Position, Navigation and Timing (PNT) technologies. This year's IGSS conference was held in Sydney, Australia from 6 to 8 December 2016 and brought together leaders in GNSS and PNT to examine the latest technology, present cutting edge research and discuss in open forums the implications for policy, market development and positioning infrastructure deployment. IGSS 2016 showcased a number of contemporary topics including, the role of PNT in automated land and aerial vehicles, the growing range of commercial precise positioning services, hard infrastructure issues such as space based augmentation systems, and soft infrastructure issues such as datum modernisation and mitigation of system vulnerabilities. These hot topics were discussed in the context of the latest system developments fuelling the Multi-GNSS Era. Featured topics this year were as follows:

- Emerging Application Areas for GNSS • Key Industries and their Reliance on GNSS • Aviation and Avionics • Cooperative Intelligent Transport Systems • Machine Guidance in Agriculture, Construction and Mining • Maritime Applications • Unmanned Aerial Systems • Alternatives to GNSS • National Positioning Infrastructure • Policies and Standards • GNSS Augmentation including SBAS • Datums and Geodesy • National and International GNSS Developments • Embracing the Multi-GNSS Era • GNSS Receiver Development • GNSS Vulnerability

### **The Facilities, Organization, Content and Speakers**

This was the first occasion that the conference was held without a PCO (Professional Conference Organizer), as I had not attended previous conferences I could not make direct comparison. My view of the conference given the self management was extremely positive.

Colombo theatres are at the UNSW Sydney Campus accessible directly from High Street, Kensington with convenient bus stops. In future there will also be light rail on ANZAC Parade when completed. The 3 theatres are spacious, air conditioned, all seating is row stepped and has attached folding tables. Excellent A/V technology is standard. The theatres are connected by a large hall which allows for exhibitors to display their equipment, there are tables, chairs and couch seating for attendees to freely communicate and exchange ideas. Morning and Afternoon smokos are also occur in this space. A cooked meal was provided at the separate cafeteria with a good choice including vegetarian options on the 1<sup>st</sup> and 2<sup>nd</sup> day of the conference. On the 3<sup>rd</sup> (last) half day a Bar-Be-Que sausage sizzle was held in the court yard adjacent to the common hall.

It is not always appreciated by attendees just how much effort goes into preparing such a conference with many speakers attending from across the globe, with their papers presented in advance for review. Consideration must be given to how the groups of subjects are compartmentalized and presented across 3 theatres with minimal conflict for interested parties i.e. the audience. There is also the accommodation and catering requirements, as well as the evening cruise on Sydney Harbour. That this all took place with apparent seamlessness to those outside, great credit must go to our own President Professor Chris Rizos and Cheryl Brown both of UNSW along with their support staff.

The quality of content and speakers was diverse and of excellent standard encompassing:

- an overview of the likely future along with associated challenges: environmental and ethical, in getting there
- Space Applications
- Hardware technical design and development to overcome the challenges
- existing system Status and the future from the service providers
- Applications to industry: driverless cars, UAV's, aviation, maritime, agriculture, mining, structural monitoring, railways, container movement loading/stacking/discharging, warehousing, surveying, Security
- Testing and field experiments of different systems, methodologies and configurations to determine accuracy (horizontal and vertical), stability, susceptibility to ionospheric disturbance, RF interference, time to convergence, ambiguity resolution of multi frequency, multi constellation, augmented and non-augmented systems
- Algorithms and Methods
- Datum Modernisation

Whilst minimal improvements might be suggested there could also be reasons why not to, for example:

- Video to capture the sessions so that persons do not miss a presentation due to conflicting time slots – at times commercially sensitive information may be presented and the free flow of information may be stymied by a camera recording
- Further background of topics available if required pre- presentation to enable attendees to better select topics
- Invitation to representatives from Government as in Minister or support staff and Department of education so as to emphasise the importance of the disciplines of mathematics and the sciences in our primary and secondary education systems.
- Representative from media, eg. ABC Catalyst. – Apparently an invite was sent to the media however no interest was shown.

### **Official Opening and Introduction – Chair Matt Higgins**

“A decision has been made to keep the IGNSS Society running. Thanks attributed to UNSW and Chris Rizos for their support. One future possibility however is to roll the Society into the Institute of Navigation.

For this conference the same committee as previously remains in place. Thanks also to Cheryl Brown for her work and to all the speakers presenting. Fewer exhibitors were planned than last year but more Sponsors”.

### **Keynote Address: Alan Cameron - Journalist for GPS World and Geospatial Solutions**

“Driverless cars, UAV’s, and Consumer Location Data: Where GNSS Went Next”

Alan provided an enlightened and entertaining address, when available it is worth linking to and reading for a general likely overview of the road we are currently on and some pitfalls along the way.

### **Keynote Address: Rod Bryant -u-blox (Foreword of Presentation)**

Senior Director, Positioning Technology, u-blox “Positioning Challenges for Automation”

At u-blox we’re being confronted by requirements way beyond anything previously even considered in the past.

Greater positioning accuracy is being required by cars, UAV’s, agricultural machinery, mining machinery, factories & warehouses, container handling and probably dozens of others.

Cars – 1m/95%, Very high integrity (trust), high price sensitivity, operate in an urban environment.

UAV’s – Accuracy to deci-meters, high price sensitivity, urban environment

Agriculture - Accuracy to deci-meters, integrity and price sensitivity not as demanding, open environment

Open Cut mining - Accuracy to deci-meters, moderate integrity and price sensitivity not as demanding, high wall environment (half sky visible)

Factory Automation – Congested indoor environment

Containers - Congested out door environment

Timing and Synchronization critical, requirement to operate in cluttered environments and mass market price points – all great challenges.

Now – Standard grade GPS positioning meets price requirements, but fails to meet accuracy and integrity.

- High precision GPS receivers are expensive but they do meet the accuracy requirement, although require expensive correction services. Don’t offer high integrity.

**Aviation** receivers provide high integrity but not under the sort of conditions where multi-path is prevalent. They also don’t offer high accuracy and are expensive.

Rod Bryant went on to explain how mass market indoor positioning was currently an unmet need and not “just around the corner”.

## System Providers

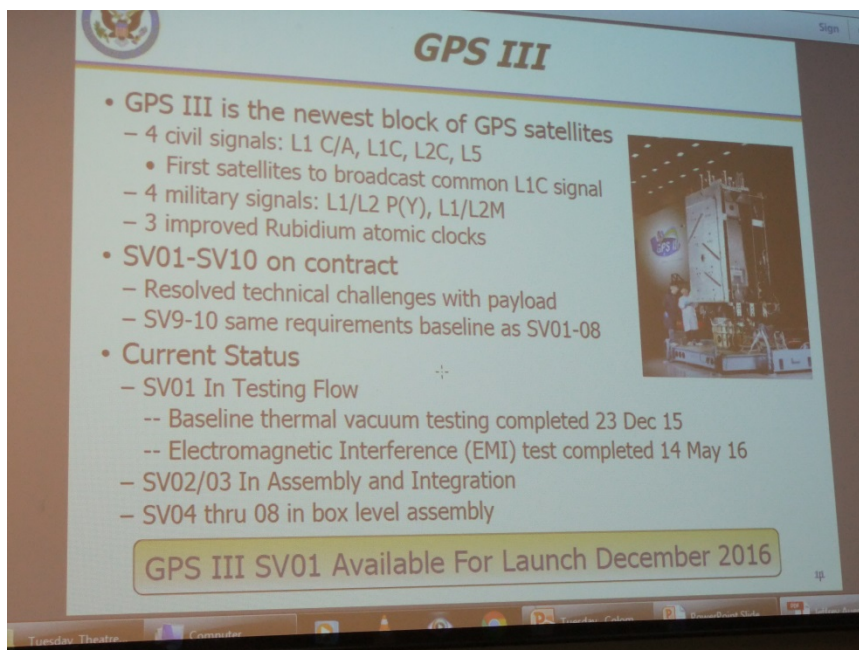
Presentations were made by representatives from USA (GPS) – Mr. Jeffrey Aubach, Russia (GLONASS) – Mr. Roman Muravyev and China (BeiDou) – Mr. Chang Kewu.

Ongoing commitment to global co-operation was expressed and each representative gave an update to the current status of their systems and future plans/upgrades.

## GPS Civil Service Update and U.S. International GNSS Activities



Mr. Jeffrey Auerbach – GNSS Senior Adviser, U.S. Department of State, Office of State and Advanced Technology.



A slide from Mr. Auerbach's presentation indicating GPS III Status.



## SBAS Status

The following countries have SBAS (ICAO SBAS) in various stages of implementation:  
Operational as at 2016:

- ☐ US –Wide Area Augmentation System (WAAS) – there are now more GPS/WAAS supported approaches than CAT 1 ILS
- ☐ Canada – a part of WAAS
- ☐ Mexico – a part of WAAS
- ☐ Europe (Joint collaboration) -EGNOS
- ☐ Japan – Multi-Function Satellite Augmentation System (MSAS)
- ☐ India – GPS & Geo-Augmented Navigation System (GAGAN)

Being developed as at 2016:

- ☐ Russia – System for Differential Corrections and Monitoring (SDCM)
- ☐ China – Satellite Navigation Augmentation System (SNAS)

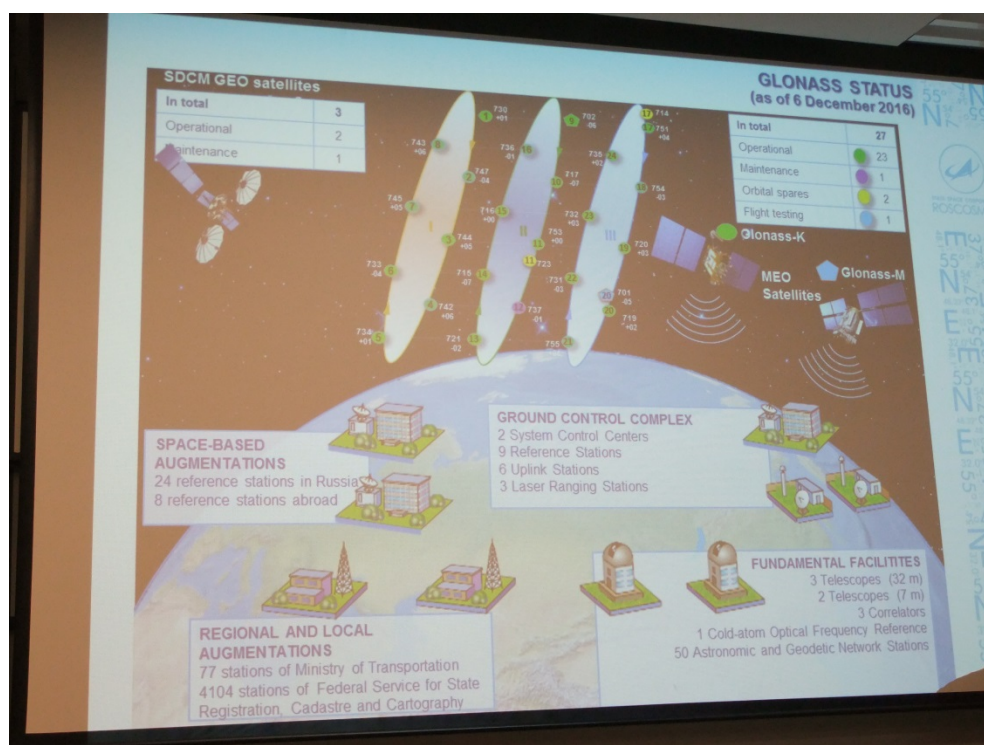
Being considered as at 2016:

- ☐ Korea plans to tender for an SBAS in 2016. **CONTRACT NOW SIGNED Oct 2016**
- ☐ South America and Caribbean – SACCSA is reported as implementing an initial SBAS capability over the Caribbean and parts of South America.
- ☐ African nations are considering a collaborative approach to an SBAS system based on the European EGNOS system. A preliminary phase is being supported by funding from the intra-ACP 10th European Development Funds.

# GLONASS Status and Performance Improvement



Mr. Roman Muravyev presenting the latest information and update status of GLONASS.

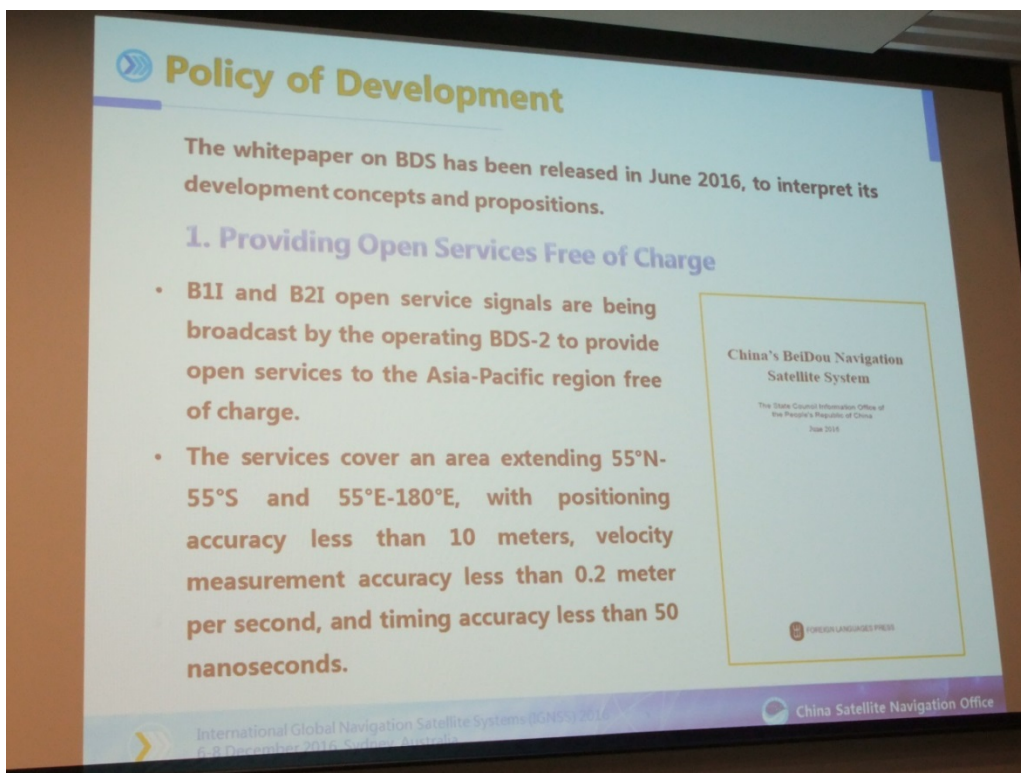


Status of GLONASS as at 6<sup>th</sup> December 2016

## BeiDou Status and Plans



Mr. Chang Kewu Program Director of China Satellite Navigation Office presents BeiDou overview



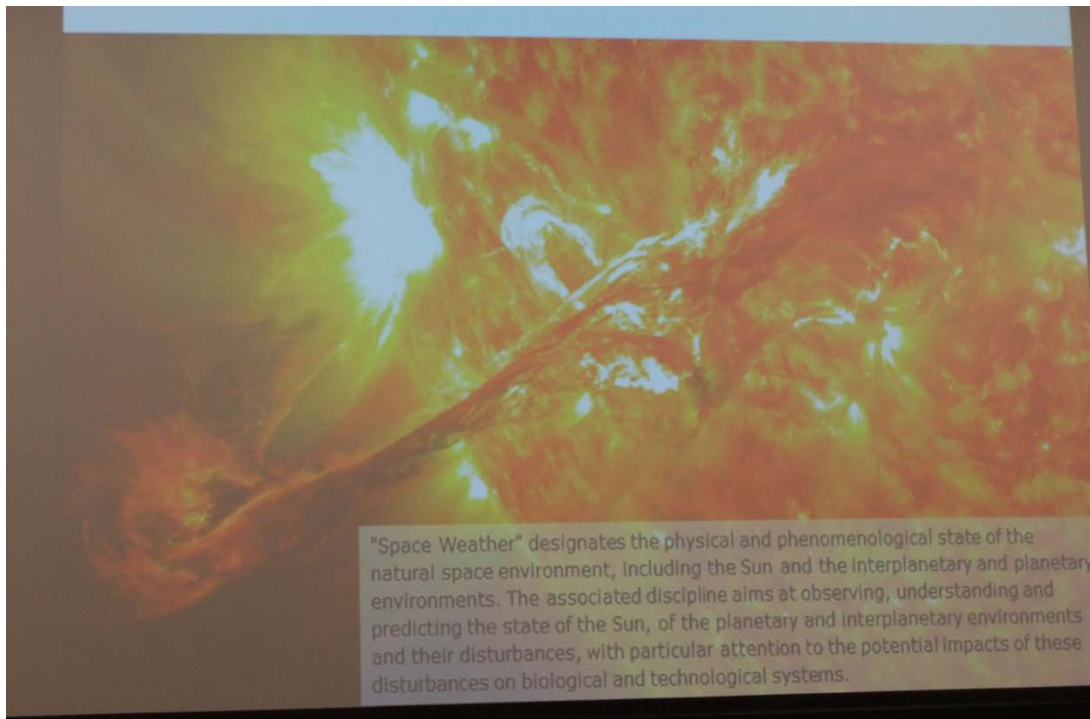


## Ionospheric Prediction Service

Mr. Mike Terkildsen of the Ionospheric Prediction Service – Australian Bureau of Meteorology



Mr. Mike Terkildsen of the Ionospheric Prediction Service



This remarkable photograph taken from a NASA Satellite shows a flare emanating from the sun. The length of the flare is equivalent to 30 earth diameters.

## **General Discussion in the Common Area**

### **E-Loran**

Whilst not one of the specific topics, I was keen to sound out delegates in the know on the status of E-Loran, a long range hyperbolic system updated from the conventional Loran system seen as a potential back up for space based satellite systems. Unfortunately this program appears to be in reverse due to lack of funding and interest from some areas. Some European Countries have actually closed stations making other potential stations unusable due to the co-dependency of the system.

As an alternative to overcome potential satellite system vulnerabilities there is still the risk that E-Loran stations themselves could also be vulnerable to interference or disablement.

Do not expect anything anytime soon.

**All is not lost→**

### **Keynote Speaker – Greg Gutt – Satelles**

Greg Gutt is the Chief Technical Officer of Satelles and gave an inspiring address on the Satelles purchase and rejuvenation of the Iridium Satellite System. Originally a Satellite Mobile phone service, Iridium has undergone a major software upgrade to turn it in into a fully-fledged global navigation satellite system with some major advantages over GPS. It is the only system based on LEO (low earth orbit) satellites. The orbit is 25 times closer to earth than GPS satellites giving it a distinct power advantage, approximately 1000 times. Essentially STL (Satellite Time and Location) is a service hosted on Iridium. The system was switched on in April 2016.

There are 66 L band satellites in the network with pole to pole coverage, “overlapping spot beams provide location-specific encryption codes that change every second for maximum security”

The service provides “Time Synchronization”, independent of GPS

The signal strength is such that it allows for “Deep Indoor Penetration”

The system “proves rather than asserts” location making it extremely difficult to spoof

Trusted Location-3D has a 20-50M precision and with Differential mode 5-10M. Altitude is also provided.

The next generation “Iridium Next” consists of approximately 80 satellites with building currently in progress.

Serious consideration must be given to Iridium and its many advantages, as part of or as a standalone system depending on user requirements.

And yes, the phone service still exists.

## Morning Smoko



Exchanging ideas in the common hall at morning smoko

At Left: L to R Jack Scott - ICAO SBAS with Gary Johnstone – GeoScience Australia

At Right: L to R Rod Bryant u-Blox, SueLYnn Choy - RMIT University, Rod MacLeod - Novatel

## The Best Paper



Allison Kealy presents the award for best paper to Tao Li and Stavros Melachroinos for "Real-Time Slip Detection and Repair for Network Multi-GNSS, Multi Frequency Data Processing".

**SBAS (Space Based Augmentation System) / GBAS**

There were a number of addresses in relation to SBAS. (for detail refer to web links when posted)

Mr Jeffrey Auerbach's GPS Service presentation included an update on the status of WAAS/SBAS.  
(as above)

Mr. Manoj Deo of Curtin University – Evaluation of Accuracy and Availability of ARNS Multi-Constellation Signals for Aviation Users in Australia

Mr. Jack Scott – SBAS Update

Ms. Suelynn Choy RMIT University Senior Lecturer – Different Shades of GNSS SBAS

Mr. Bob Jackson – Lockheed Martin Space Systems Company – 2<sup>nd</sup> Generation SBAS: Opportunities, Applications and Issues



## Wednesday 7<sup>th</sup> Sydney Harbour Cruise and Dinner



Evening day 2 – Sydney Harbour cruise and dinner.

Left: Mr. Roman Muravyev (GLONASS) Information & Analysis Centre for PNT

Right: Mr. Chang Kewu (BeiDou) China Navigation Satellite Office



Evening day 2 – Sydney Harbour cruise and dinner. The exchange of ideas continues.

## Datum Modernisation

Gary Johnstone - Branch Head Geodesy & Seismic Monitoring Geoscience Australia

Mr. Johnstone indicated that a change to datum was to be promulgated from 1<sup>st</sup> January 2017. This has been brought about not by Government Agencies but “you people, the people of the GNSS community have driven this need for change in datum, we’ve had a paradigm shift since the last datum. You used to deliver co-ordinates from survey control marks now you deliver co-ordinates for users from space and that means we need to manage the spatial data otherwise the information is completely useless if not interfaced with spatial data at some level, the position is coming to us in a frame that’s very closely aligned to the ITRF in some form or another, so basically this data is now really designed to just allow the management of spatial data interfaced with positions from space”.

GDA2020 to be gazetted 1<sup>st</sup> January 2017 and at 2020 continuously realized reference frame to be gazetted.

The requirement for change has been bought about due to the advent of precise positioning and the fact that people are now achieving positioning accuracies far exceeding the accuracy of the datum both in terms of its place on the planet we know that there is a 1.8m difference between ITRF and GDA94 as of now because of the 7cm a year but we also know that there is some inconsistencies within the datum itself that need to be addressed.



### **Datum Modernisation: Objectives**

- Supports +/-2cm user positioning (PU 95% CL)
- Has a known relationship to the ITRF at +/- 2cm (PU 95% CL) or better
- Fully 3-D (i.e. ellipsoidal)
- Supports the computation of relative uncertainty between any survey mark
- Updated continuously as new observations are contributed and blunders detected
- Supports the continuous update of the national Geoid model
- Supports time-based corrections (i.e. deformation models)
- Has tools and services that facilitate its use by the mass market

### **Mariners –**

Australian nautical charts use WGS 1984 datum which undergoes continuous updates through new edition charts so the above will not have direct significance.

## **Opinion**

The Federal Government has espoused the need for innovation as a way to the future for Australia. This conference provided a great example of what can be achieved and has been achieved in the past through Academia, Department of Defence, technology development companies and end user customers collaborating on the global stage to produce truly innovative products along with ancillary supporting devices that will shape the future.

Many of the industry leaders from Australian companies had completed their academic training at Australian Universities and gone on to form their own successful companies producing high quality equipment and are further open to the upcoming challenges, quote from Rod Bryant – u-blox: “You give us a problem, we’ll solve it”.

The author found it notable that the majority presenting research papers were not of Australian origin, co-incidentally on Tuesday 8<sup>th</sup> there was a report on the News that less and less Australian secondary students were studying Mathematics and Science and that our standards were on a continual time decline compared with Asian countries in our region and Europe, for example Australia now 2 ½ years behind the equivalent aged Singaporean Mathematics students.

While there is definitely a future it may be less and less likely in this field for Australian students. The likely end result will be that our future industry leaders will be initially sourced from overseas. It would be heartening to think that the number of Australian secondary school students studying mathematics and the sciences might achieve the required results and so too could contribute to this significant technological future.

Perhaps a visit from government and The Department of Education to observe the reality might sow the seeds for redress.

## **In Conclusion:**

The conference provided a forum for presentation and exchange of information by leading minds in the IGNSS industry. Many quality research papers were presented by students detailing the results of analysis of multiple systems in differing configurations including the affects of environmental interference, natural and manmade.

I recommend this conference to any one with the remotest interest in the subjects of Automation, Global Positioning and Timing to hear from the brightest minds forging our future; what is where and where might it apply next. And even if you think you are not interested you may just be surprised!



## Schedule:-

Tuesday, 6th December

IGNSS2016

	Colombo Theatre A	Colombo Theatre B	Colombo Theatre C
	<b>Keynotes</b> <i>Chair: Matt Higgins</i>		
9:00	Official Opening & Introduction		
9:30	<b>Alan Cameron</b> Journalist for GPS World and Geospatial Solutions "Driverless cars, UAVs and Consumer Location Data: Where GNSS Went Next"		
10:00	<b>Rod Bryant</b> Senior Director, Positioning Technology, u-blox "Positioning Challenges for Automation"		
10:30	<b>Morning Tea</b>		
	<b>Space Applications</b> <i>Chair: Ben Southwell</i>	<b>Interference</b> <i>Chair: Graeme Hooper</i>	<b>System Providers</b> <i>Chair: Matt Higgins</i>
11:00	Simulation of GPS-based Launch Vehicle Trajectory Estimation using UNSW Koa GPS Receiver Sanat Biswas, Australian Centre for Space Engineering Research (ACSER), UNSW Australia	RF Interference Types & Causes Graeme Hooper, GPSAT Systems Australia Pty Ltd	<ul style="list-style-type: none"> <li>GPS Civil Service Update and U.S. International GNSS Activities Mr. Jeffrey M Auerbach, GNSS Senior Advisor, U.S. Department of State, Office of Space and Advanced Technology</li> <li>GLONASS Status and Performance Improvement Mr. Roman Muraviev, Head of the GLONASS General Designer Administration Information and Analysis Center for PNT Central Research Institute for Machine Building Roscosmos</li> <li>BeiDou Status and Plans Mr. Chang KEWU, Programme Director, China Satellite Navigation Office, P. R. China</li> </ul>
11:20	Multi-GNSS for Space Service Volume Arunkumar Rathinam, Australian Centre for Space Engineering Research (ACSER), UNSW Australia	Interference Detection and Geo-location Research and Development: Evolution of GEMS to Griffin 1000 Ediz Celin, Australian Centre for Space Engineering Research (ACSER), UNSW Australia	
11:40	Results from Koa V4.1 Performance Testing Eamonn Glennon, Australian Centre for Space Engineering Research (ACSER), UNSW Australia	Updates on Griffin 1000: a GNSS Jammer/Spoof Detection and Geolocation System Ryan James Richard Thompson, GPSAT Systems Australia Pty Ltd	
12:00	<b>Lunch</b>		
	<b>Multi GNSS</b> <i>Chair: Noor Raziq</i>	<b>CITS</b> <i>Chair: Andrew Dempster</i>	
13:00	Real-Time Cycle Slip Detection and Repair for Network Multi-GNSS, Multi-Frequency Data Processing Tao Li & Stavros Melachroinos, CRCSI, Geoscience Australia	Cooperative P2I Localization Using UWB and Wi-Fi Salli Goal, The University of Melbourne	
13:20	Preserving Multi-GNSS Performance Rod MacLeod, NovAtel Inc.	Integrity Monitoring Methods for Co-operative Intelligent Transport Systems Elizabeth Smith, University of New South Wales	
13:40	Trimble RTX Orbit Determination and User Positioning Performance with BeiDou Satellites Nick Talbot, Trimble Navigation Australia	Cooperative Positioning in Urban Environments: Opportunities and Challenges Joon Cheong, Australian Centre for Space Engineering Research (ACSER), UNSW Australia	
14:00	Evaluation of Accuracy and Availability of ARNS Multi-Constellation Signals for Aviation Users in Australia Manoj Deo, Curtin University	Integration of IMU in Positioning Systems for Accurate Tracking in NLOS Environments Shenghong Li, CSIRO	
14:20	Positioning Infrastructure in a Multi-GNSS World James Millner, Position Partners	Trustworthy Positioning: Why we need to take it seriously Chris Rizos, UNSW Australia	
14:40		Quality of Service (QoS) and Bi-Directional Communication in LBS Using MQTT Izwan Idris, Charles Wang & Yanming Feng, Queensland University of Technology	
15:00	<b>Afternoon Tea</b>		
	<b>PANEL</b> <i>Moderator: Andrew Dempster</i>		
15:30	<b>Automated and Connected Vehicles</b> Leading experts from industry, government and academia will come together and discuss: "How to achieve 1m 95% for C-ITS?" <ul style="list-style-type: none"> <li>Paul Alexander (Cohda)</li> <li>John Wall (Transport for NSW)</li> <li>Andrew Mehaffey (Roads and Maritime Services, NSW)</li> <li>Stewart Worrall (Australian Centre for Field Robotics)</li> <li>Vinayak Dixit (rCITI, UNSW Australia)</li> </ul>		
16:25	<b>Closing Remarks</b>		
16:30	Drinks and Trade Exhibition		
18:00	Day End		



Wednesday, 7th December

IGNSS2016

	Colombo Theatre A	Colombo Theatre B	Colombo Theatre C
	<b>Keynotes</b> <i>Chair: Chris Rizos</i>		
9:00	<b>Joseph Winter</b> Head of AIS Innovation, R&D, Australian Institute of Sport "Testbed for Wearable Electronic Sensors"		
9:30	<b>Mike Terkildsen</b> Ionospheric Prediction Service, Australian Bureau of Meteorology "Ionospheric Space Weather: Monitoring, modelling and mitigation"		
10:00	<b>Greg Gutt</b> Chief Technical Officer, Satelles "A New Robust System for Assured PNT - Satellite Time and Location - Hosted on Iridium"		
10:30	<b>Morning Tea</b>		
	<b>Australia's Next Generation Multi-GNSS Analysis Capability</b> <i>Chair: Allison Kealy</i>	<b>Alternatives to GNSS</b> <i>Chair: Salil Goel</i>	<b>Algorithms and Methods I</b> <i>Chair: Joon Wayne Cheong</i>
11:00	Multi-GNSS PPP-RTK network processing; achieving the accuracy <i>Peter Teunissen, CRCSI</i>	Locata: Serving those Positioning, Navigation & Timing (PNT) Applications that GNSS can not <i>Chris Rizos, School of Civil &amp; Environmental Engineering, UNSW</i>	Seamless Train Localization Based on BeiDou/INS/Odometer Multi-Sensor Navigation System <i>Wei Jiang, Beijing Jiaotong University</i>
11:20	Development of the Multi-GNSS Analysis Centre Software <i>Stavros Melachroinos, Geoscience Australia</i>	GNSS-based Positioning Schemes & Applications in Safety-critical Systems of Rail Transport <i>Chengming Jin, Beijing Jiaotong University/ University of Melbourne</i>	Systematic Errors in UAS Aerial Photogrammetry <i>Yincal Zhou, University of New South Wales</i>
11:40	BeiDou solar radiation pressure and attitude modelling <i>Stavros Melachroinos, Geoscience Australia</i>	Inter-Pseudolite Range Augmented GNSS PPP Navigation for Airborne Pseudolite Systems <i>Panpan Huang, UNSW Australia</i>	Dual GNSS / INS / Odometry post-processing <i>Michael Reichman, Advanced Navigation</i>
12:00	<b>Lunch</b>		
	<b>Construction, Mining and Structural Monitoring</b> <i>Chair: Nick Talbot</i>	<b>SBAS/PPP I</b> <i>Chair: Suelynn Choy</i>	<b>Algorithms and Methods II</b> <i>Chair: Yanming Feng</i>
13:00	BELS: GNSS Bridges between Europe and South East Asia <i>La The Vinh, Hanoi University of Science and Technology</i>	A LEX-only QZSS LEX Signal Demodulation Scheme for LEX-PPP services <i>Huiben Zhang, Queensland University of Technology</i>	Quantifying Mis-Modelling Effects in the GNSS Yaw-Attitude Determination <i>Thomas Papanikolaou &amp; Stavros Melachroinos, CRCSI, Geoscience Australia</i>
13:20	Developing an Integrated Wi-Fi-Based Positioning System and GIS for Improving Productivity Analysis of Construction Projects <i>Samad Sepasgozar &amp; Sara Shirowzhan, Faculty of Built Environment, UNSW Australia</i>	Biases in Multi-Constellation Triple-frequency PPP Models with a Float Ambiguity Solution <i>Manoj Deo, Curtin University</i>	A Geometry-Free Approach for Estimation of Uncalibrated Signal Delays in GPS Triple Frequency Signals <i>Yanming Feng &amp; Yongchao Wang, Queensland University of Technology</i>
13:40	Third Generation of Positioning Systems for Underground Mine Environments, the Latest Progress <i>Binghao Li, University of New South Wales</i>	Local Augmentation to Wide Area PPP Systems: a Case Study in Victoria, Australia <i>Suelynn Choy, RMIT University</i>	Efficient Processing of Long Duration GNSS Signal Observations <i>Md Sohrab Mahmud, University of New South Wales, Canberra</i>
14:00	Accuracy of stockpile volume determination using UAS photogrammetry <i>Luke Chidzey, Yincal Zhou, Craig Roberts, UNSW Australia</i>	The Performance of Precise Point Positioning (PPP) using Triple-frequency GPS Measurements <i>Viet Tuan Duong, RMIT University</i>	Influence of Individual GPS Antenna Calibrations on High Precision Geodetic Positioning, Case Study: Northern Surat Basin Queensland 2015 GPS Campaign <i>Guorong Hu &amp; Michael Moore, Geoscience Australia</i>
14:20	AeroPoints: Low-cost, Automated Ground Control Points for Aerial Surveying <i>Propeller</i>	SBAS Update <i>Jack Scott</i>	IRNSS/NavIC L5 Attitude Determination <i>Safoora Zaminpardaz, Curtin University</i>
14:40		Comparison of Different Precise Point Positioning Ambiguity Resolution (PPP-AR) Methods <i>Shuyang Cheng, UNSW Australia</i>	Assessment of the Variation of Covariance Matrices of Triple-Frequency GNSS Measurements and its Impact on Positioning Results <i>Yongchao Wang &amp; Yanming Feng, Queensland University of Technology</i>
15:00	<b>Afternoon Tea</b>		
15:30	<b>PANEL (Colombo Theatre A):</b> Two separate panels, Industry vs Academia, will battle it out one after the other on the topic of: <b>"The rise of multi-GNSS: will GPS be the gold standard in five years?"</b> <div> <div> <b>Industry Panel</b> <i>Chair: Craig Roberts</i> <ul style="list-style-type: none"> <li>Nick Talbot (Trimble)</li> <li>Gary Johnston (Geoscience Australia)</li> <li>Nunzio Gambale (Locata)</li> <li>Rod Bryant (u-blox)</li> </ul> </div> <div> <b>Academic Panel</b> <i>Chair: Martin Nix</i> <ul style="list-style-type: none"> <li>Peter Teunissen (CRCSI)</li> <li>Suelynn Choy (RMIT)</li> <li>Andrew Dempster (UNSW ACSEIR)</li> <li>Chris Rizos (UNSW)</li> </ul> </div> </div>		
16:50	<b>Closing remarks</b>		
17:00	<b>Day End</b>		
19:00	<b>Embark on Harbour Cruise at King St Wharf Berth 9</b>		
19:30	<b>Cruise Departs at 7:30pm sharp</b>		
22:30	<b>Disembark, Evening End</b>		

IGNSS 2016

6 - 8 December 2016 | Colombo Theatres, UNSW Australia

11



Thursday, 8th December

IGNSS2016

	Colombo Theatre A	Colombo Theatre B	Colombo Theatre C
	<b>Datum Modernisation</b> <i>Chair: Matt Higgins</i>	<b>GNSS Hardware Design and Signal Processing I</b> <i>Chair: Elizabeth Smith</i>	<b>Alternatives to GNSS II</b> <i>Chair: Binghao Li</i>
9:10	This session will explore how modern coordinate frameworks are moving away from traditional localised coordinate systems fixed to tectonic plates and instead relating to satellite based positioning systems through stable orbits. This transition will have challenging implications but will enable a kaleidoscope of new applications enabled by homogenous, global positioning systems.	The Effect of the Sampling Frequency and the Front-End Bandwidth on the DLL Code Tracking Performance Vinh Tran, Australian Centre for Space Engineering Research (ACSER), UNSW Australia	ARTags Binghao Li, University of New South Wales
9:30	Featuring: Matt Higgins (DNRM QLD), John Dawson and more to be announced...	Improving Sensitivity on Kea CubeSat GPS Receivers Eamonn Glennon, Australian Centre for Space Engineering Research (ACSER), UNSW Australia	Coarse-time Positioning without Continuous GPS Signal Tracking Wonjae Yoo, Korea Aerospace University
9:50		RF Design for GNSS Receiver Front Ends Kevin Parkinson, General Dynamics Ltd	
10:10			
10:30	<b>Morning Tea</b>		
	<b>GNSS Networks, Processing and Calibrations</b> <i>Chair: James Millner</i>	<b>GNSS Hardware Design and Signal Processing II</b> <i>Chair: Eamonn Glennon</i>	<b>SBAS/PPP II</b> <i>Chair: Peter Ramm</i>
11:00	Recent IGS Analysis Centres Coordinator Activities Guorong Hu & Michael Moore, Geoscience Australia	Integrated Techniques for Interference Source Localisation in the GNSS Band Joon Cheong, Australian Centre for Space Engineering Research (ACSER), UNSW Australia	Different Shades of GNSS SBAS Sue Lynn Choy, RMIT University
11:20	The Status of China's Proposed International GNSS Monitoring and Assessment System (IGMAS) Su Mudan, China Satellite Navigation Project Center (CSNPC)	An Ultra-Low-Cost Antenna Array Frontend for GNSS Application Vinh Tran, Australian Centre for Space Engineering Research (ACSER), UNSW Australia and Thuan Nguyen Dinh, HUST, Vietnam	Ambiguity resolved PPP a case study in NSW Thomas Grinlar, Volker Janssen and Craig Roberts, UNSW Australia
11:40	Upgraded AUSPOS and Refined Solution Uncertainty Dr Minghai Jia, Geoscience Australia	Receiver Losses when using Quadrature Bandpass Sampling Andrew Dempster, Australian Centre for Space Engineering Research (ACSER), UNSW Australia	2nd Generation SBAS: Opportunities, Applications, and Issues Bob Jackson, Lockheed Martin Space Systems Company
12:00	Supporting Positioning in Australia through Open Access Multi-GNSS Data Ryan Ruddick, Geoscience Australia	Simulators, and their applications in developing and testing GNSS systems David Pearce, Vicom Australia & New Zealand	
12:20	<b>BBQ Lunch</b>		
13:20	<b>Event End</b>		